





GPS Map Camera



Hyderabad, Telangana, India


DEGREE BLOCK, G NARAYANAMMA INSTITUTE OF TECHNOLOGY AND SCIENCE, Ambedkar Nagar, Film Nagar, Hyderabad, Telangana 500033, India

Lat 17.411911°

Long 78.398566°

27/03/23 01:35 PM GMT +05:30



 GPS Map Camera

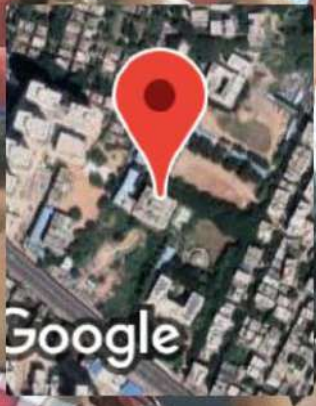
Hyderabad, Telangana, India

DEGREE BLOCK, G NARAYANAMMA INSTITUTE OF TECHNOLOGY AND SCIENCE, Ambedkar Nagar, Film Nagar, Hyderabad, Telangana 500033, India

Lat 17.411913°

Long 78.398564°

27/03/23 01:35 PM GMT +05:30











Hyderabad, Telangana, India

DEGREE BLOCK, G NARAYANAMMA INSTITUTE OF TECHNOLOGY AND SCIENCE, Ambedkar Nagar, Film Nagar, Hyderabad, Telangana 500033, India

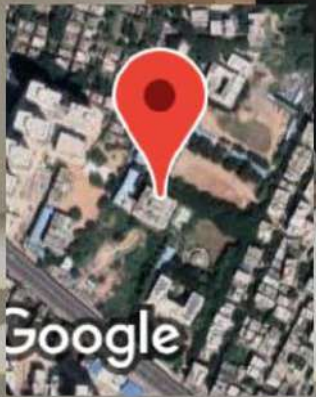
Lat 17.411905°

Long 78.398567°

27/03/23 01:34 PM GMT +05:30



GPS Map Camera



Hyderabad, Telangana, India

DEGREE BLOCK, G NARAYANAMMA INSTITUTE OF TECHNOLOGY AND SCIENCE, Ambedkar Nagar, Film Nagar, Hyderabad, Telangana 500033, India

Lat 17.411911°

Long 78.398565°


27/03/23 01:45 PM GMT +05:30

GPS Map Camera



G. Narayamma Institute of Technology & Science
In Association with
Skyy Rider Institutions
VALUE ADDED COURSE ON ELECTRIC VEHICLE TECHNOLOGY
Focus on Design & Development of golf cart
Department of Electrical & Electronics Engineering
From 27-03-2023 to 03-04-2023



 GPS Map Camera



Hyderabad, Telangana, India

DEGREE BLOCK, G NARAYANAMMA INSTITUTE OF TECHNOLOGY AND SCIENCE, Ambedkar Nagar, Film Nagar, Hyderabad, Telangana 500033, India

Lat 17.411909°

Long 78.398568°

27/03/23 01:51 PM GMT +05:30

