



 **GPS Map Camera**

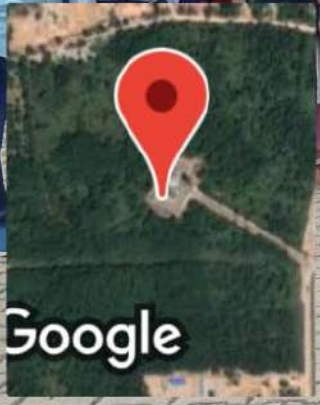
Hyderabad, Telangana, India

Unnamed Road, Shamshabad, Hyderabad, Telangana 501218, India

Lat 17.247358°

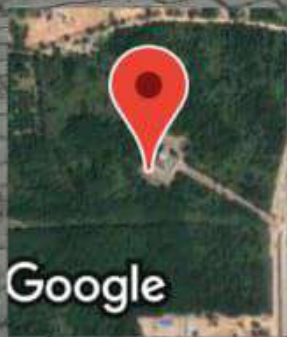
Long 78.440971°

18/03/23 02:55 PM GMT +05:30





 **GPS Map Camera**



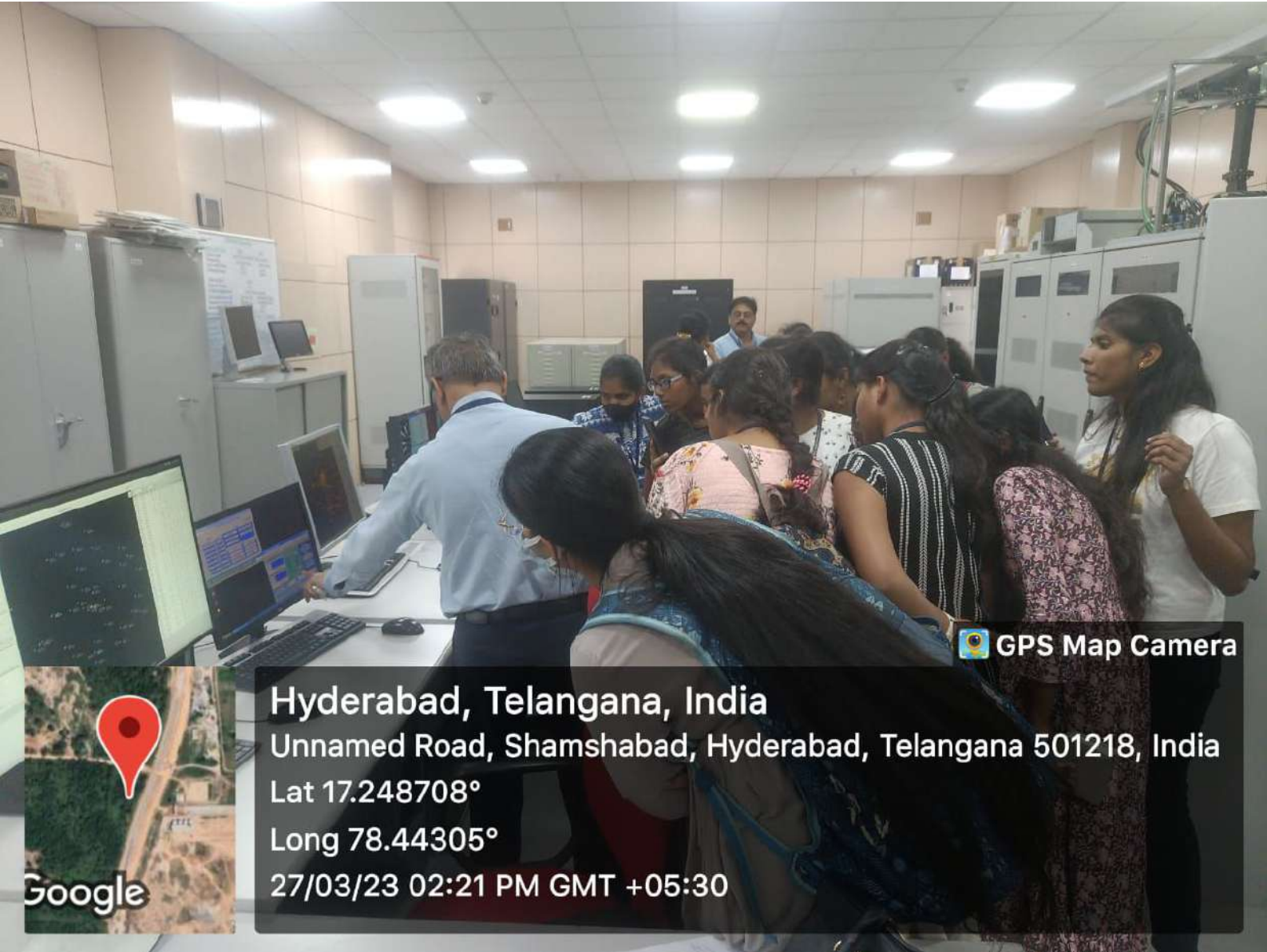
Hyderabad, Telangana, India
Unnamed Road, Shamshabad, Hyderabad, Telangana
501218, India
Lat 17.247344°
Long 78.440914°
18/03/23 02:54 PM GMT +05:30



ಭಾರತೀಯ ವಿಮಾನಾಶ್ರಯಾಲಯ ಸಂಸ್ಥೆ
ಭಾರತೀಯ ವಿಮಾನವಹನ ಪ್ರಾಧಿಕಾರಣ
AIRPORTS AUTHORITY OF INDIA
ಪ್ರಾಥಮಿಕ ರಾಡಾರ್ ಮತ್ತು ದ್ವಿತೀಯ ರಾಡಾರ್
ಪ್ರಾಥಮಿಕ ರಾಡಾರ್ ಮತ್ತು ದ್ವಿತೀಯ ರಾಡಾರ್
PRIMARY RADAR & SECONDARY RADAR

G. Narayanamma Institute Of Technology
and Science For Women
Approved by AICTE, All India Institute of Technology & Government of Karnataka
18-03-2023
IETE STUDENT FORUM (ISF)
Department of Electronics and Comm. Engg.
INDUSTRIAL VISIT TO ATC AAI SHAMSHABAD

ASR
SS
AD



GPS Map Camera

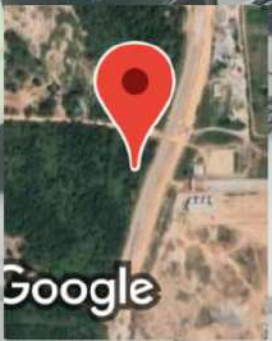
Hyderabad, Telangana, India

Unnamed Road, Shamshabad, Hyderabad, Telangana 501218, India

Lat 17.248708°

Long 78.44305°


27/03/23 02:21 PM GMT +05:30





07:34:26

GPS Map Camera



Gollapalle Khurd, Telangana, India
6CPC+3MM, Shamshabad, Gollapalle Khurd, Telangana 501218, India
Lat 17.235248°
Long 78.421676°
27/03/23 01:04 PM GMT +05:30